

187

KM/71

T-1924/13

Saha & Ray

भारतीय गैर न्यायिक

बीस रुपये

रु.20



Rs.20

TWENTY
RUPEES

INDIA NON JUDICIAL

পশ্চিমবঙ্গ পশ্চিম বঙ্গাল WEST BENGAL

13AA 527994

Certified that the document is admitted to registration. The Signature sheet and the endorsement sheets attached with this document are the part of this document.

A District Sub-Registrar
Baruipur, South 24 Parganas

04 MAR 2013

CONVEYANCE

1. Date: 15th December, 2012

2. Place: Kolkata

3. Parties:

3.1 **Ranjit Dey**, son of Late Gopal Chandra Dey, residing at Village Hariharpur, Post Office Mallickpur, Police Station Baruipur, Kolkata-700145, District South 24 Parganas, represented by his constituted attorney, **Jayanta Kumar Mondal alias Bapi Mondal**, son of Kalipada Mondal, residing at Village Baruli, Post Office Dakhin Gobindapur, Police Station Sonarpur, Kolkata-700145, District South 24 Parganas

(Vendor, includes successors-in-interest)

Jayanta Kumar Mondal

Dr. Ar

Ar

Subrata Chatterjee



V C II-
5236

BROAD TIE UP PRIVATE LIMITED
Subrata Chatterjee
Director

2022C



Ashutosh Kumar Verhelan



V C II
5237

MAJESTIC CONCLAVE PVT. LTD.
Ashutosh Kumar Verhelan
Authorised Signatory



V C II
5242

Jayanta Kumar Sanyal

Saidul Islam Sekh

S/o - Nurul Islam Sekh

vil- Haruharpur

PO- Mallikpur

P.S- Bauripur.

occupation - Business



Addl. District Sub-Registrar
Bauripur, South 24 Parganas

15 DEC 2012

And

- 3.2 **Broad Tie Up Private Limited**, a company incorporated under the Companies Act, 1956, having its registered office at 99A, Park Street, Police Station Park Street, Kolkata-700016 [**PAN AAECB6602N**], represented by its authorized signatory, Subrata Chakroborty, son of Satinath Chakroborty, of 99A, Park Street, Police Station Park Street, Kolkata-700016
- 3.3 **Majestic Conclave Private Limited**, a company incorporated under the Companies Act, 1956, having its registered office at 131, Bakul Bagan Road, Police Station Bhowanipor, Kolkata-700025 [**PAN AAHCM4356P**], represented by its authorized signatory, Ashok Kumar Poddar, son of Ramnath Poddar, of 31D, Chakraberia Road (South), Police Station Bhowanipor, Kolkata-700025

(collectively **Purchasers**, includes successors-in-interest)

Vendor and Purchasers collectively **Parties** and individually **Party**.

NOW THIS CONVEYANCE WITNESSES AS FOLLOWS:

4. Subject Matter of Conveyance

- 4.1 **Said Property: (1)** Land classified as *sali* (agricultural) measuring 0.7036 (zero point seven zero three six) decimal, out of 19 (nineteen) decimal, being a portion of R.S./L.R. *Dag* No. 34, recorded in L.R. *Khatian* No. 493, *Mouza* Hariharpur, J.L. No. 11, Police Station Baruipur, within the jurisdiction of Hariharpur *Gram Panchayet* (**HGP**), Sub-Registration District Baruipur, District South 24 Parganas, more fully described in **Part I** of the **1st Schedule** below, the said R.S./L.R. *Dag* No. 34 being delineated and demarcated on the **Plan** annexed hereto and bordered in colour **Red** thereon (**First Property**) **And (2)** land classified as *sali* (agricultural) measuring 0.8147 (zero point eight one four seven) decimal, more or less, out of 22 (twenty two) decimal, being a portion of R.S./L.R. *Dag* No. 43, recorded in L.R. *Khatian* No. 493, *Mouza* Hariharpur, J.L. No. 11, Police Station Baruipur, within the jurisdiction of HGP, Sub-Registration District Baruipur, District South 24 Parganas, more fully described in **Part II** of the **1st Schedule** below, the said R.S./L.R. *Dag* No. 43 being delineated and demarcated on the **Plan** annexed hereto and bordered in colour **Red** thereon (**Second Property**) **And (3)** land classified as *sali* (agricultural) measuring 1.7406 (one point seven four zero six) decimal, more or less, out of 47 (forty seven) decimal, being a portion of R.S./L.R. *Dag* No. 45, recorded in L.R. *Khatian* No. 493, *Mouza* Hariharpur, J.L. No. 11, Police Station Baruipur, within the jurisdiction of HGP, Sub-Registration District Baruipur, District South 24 Parganas, more fully described in **Part III** of the **1st Schedule** below, the said R.S./L.R. *Dag* No. 45 being delineated and demarcated on the **Plan** annexed hereto and bordered in colour **Red** thereon (**Third Property**) **And (4)** land classified as *sali* (agricultural) measuring 1.9628 (one point nine six two eight) decimal, more or less, out of 53 (fifty three) decimal, being a portion of R.S./L.R. *Dag* No. 73, recorded in L.R. *Khatian* No. 493, *Mouza* Hariharpur, J.L. No. 11, Police Station Baruipur, within the jurisdiction of HGP, Sub-Registration District Baruipur, District South 24 Parganas, more fully described in **Part IV** of the **1st Schedule** below, the said R.S./L.R. *Dag* No. 73 being delineated and demarcated on the **Plan** annexed hereto and bordered in colour **Red** thereon (**Fourth Property**) **And (5)** land classified as *sali* (agricultural) measuring 0.5185 (zero point five one eight five) decimal, more or less, out of 14 (fourteen) decimal, being a portion of R.S./L.R. *Dag* No. 85, recorded in L.R. *Khatian* No. 493, *Mouza* Hariharpur, J.L. No. 11, Police Station Baruipur, within the







Addl. District Sub-Registrar
Burdipur, South 24 Parganas

15 DEC 2012

jurisdiction of HGP, Sub-Registration District Baruipur, District South 24 Parganas, more fully described in **Part V** of the **1st Schedule** below, the said R.S./L.R. *Dag* No. 85 being delineated and demarcated on the **Plan** annexed hereto and bordered in colour **Red** thereon (**Fifth Property**) **And (6)** land classified as *sali* (agricultural) measuring 2.185 (two point one eight five) decimal, more or less, out of 59 (fifty nine) decimal, being a portion of R.S./L.R. *Dag* No. 86, recorded in L.R. *Khatian* No. 493, *Mouza* Hariharpur, J.L. No. 11, Police Station Baruipur, within the jurisdiction of HGP, Sub-Registration District Baruipur, District South 24 Parganas, more fully described in **Part VI** of the **1st Schedule** below, the said R.S./L.R. *Dag* No. 86 being delineated and demarcated on the **Plan** annexed hereto and bordered in colour **Red** thereon (**Sixth Property**). The First Property, the Second Property, the Third Property, the Fourth Property, the Fifth Property and the Sixth Property all are more fully and collectively described in the **2nd Schedule** below (collectively **Said Property**) **together with** all title, benefits, easements, authorities, claims, demands, usufructs, tangible and intangible rights of whatsoever or howsoever nature of the Vendor in the Said Property and appurtenances and inheritances for access and user thereof.

5. Background, Representations, Warranties and Covenants

5.1 **Representations and Warranties Regarding Title:** The Vendor has made the following representations and given the following warranties to the Purchasers regarding title:

5.1.1 **Ownership of Mother Property:** Dharendra Nath Dey was the recorded owner of (1) land classified as *sali* (agricultural) measuring 6.3327 (six point three three two seven) decimal, more or less, out of 19 (nineteen) decimal, being a portion of R.S./L.R. *Dag* No. 34, recorded in L.R. *Khatian* No. 493, *Mouza* Hariharpur, J.L. No. 11, Police Station Baruipur, within the jurisdiction of HGP, Sub-Registration District Baruipur, District South 24 Parganas (**Dhirendra's First Property**) **And (2)** land classified as *sali* (agricultural) measuring 7.3326 (seven point three three two six) decimal, more or less, out of 22 (twenty two) decimal, being a portion of R.S./L.R. *Dag* No. 43, recorded in L.R. *Khatian* No. 493, *Mouza* Hariharpur, J.L. No. 11, Police Station Baruipur, within the jurisdiction of HGP, Sub-Registration District Baruipur, District South 24 Parganas (**Dhirendra's Second Property**) **And (3)** land classified as *sali* (agricultural) measuring 15.6651 (fifteen point six six five one) decimal, more or less, out of 47 (forty seven) decimal, being a portion of R.S./L.R. *Dag* No. 45, recorded in L.R. *Khatian* No. 493, *Mouza* Hariharpur, J.L. No. 11, Police Station Baruipur, within the jurisdiction of HGP, Sub-Registration District Baruipur, District South 24 Parganas (**Dhirendra's Third Property**) **And (4)** land classified as *sali* (agricultural) measuring 17.6649 (seventeen point six six four nine) decimal, more or less, out of 53 (fifty three) decimal, being a portion of R.S./L.R. *Dag* No. 73, recorded in L.R. *Khatian* No. 493, *Mouza* Hariharpur, J.L. No. 11, Police Station Baruipur, within the jurisdiction of HGP, Sub-Registration District Baruipur, District South 24 Parganas (**Dhirendra's Fourth Property**) **And (5)** land classified as *sali* (agricultural) measuring 4.6662 (four point six six six two) decimal, more or less, out of 14 (fourteen) decimal, being a portion of R.S./L.R. *Dag* No. 85, recorded in L.R. *Khatian* No. 493, *Mouza* Hariharpur, J.L. No. 11, Police Station Baruipur, within the jurisdiction of HGP, Sub-Registration District Baruipur, District South 24 Parganas (**Dhirendra's Fifth Property**) **And (6)** land classified as *sali* (agricultural) measuring 19.6647 (nineteen point six six four seven) decimal, more or less, out of 59 (fifty nine) decimal, being a portion of R.S./L.R. *Dag* No. 86, recorded in L.R. *Khatian* No. 493, *Mouza* Hariharpur, J.L. No. 11, Police Station Baruipur, within the jurisdiction of HGP, Sub-Registration District Baruipur, District South 24 Parganas (**Dhirendra's Sixth Property**). Dharendra's First Property, Dharendra's Second



Addl. District Sub-Registrar
Barinipur, South 24 Parganas

15 DEC 2012

Property, Dharendra's Third Property, Dharendra's Fourth Property, Dharendra's Fifth Property and Dharendra's Sixth Property (collectively **Mother Property**).

- 5.1.2 **Demise of Dharendra Nath Dey:** Dharendra Nath Dey, a Hindu, governed by the *Dayabhaga* School of Hindu Law, died intestate leaving behind him surviving, his 2 (two) sons, namely, Gopal Chandra Dey and Krishnadas Dey, his only daughter, Bibhabati Basu, as his only legal heirs and heiress, who jointly and in equal shares inherited the right, title and interest of Late Dharendra Nath Dey in the Mother Property. Thus, the legal heirs of Late Dharendra Nath Dey inherited 1/3rd (one third) equal shares each in the Mother Property, free from all encumbrances.
- 5.1.3 **Demise of Gopal Chandra Dey:** Gopal Chandra Dey, a Hindu, governed by the *Dayabhaga* School of Hindu Law, died intestate leaving behind him surviving, his wife, Maya Dey and his 2 (two) sons, namely, Abhijit Dey and Ranjit Dey (Vendor hereinabove), as his only legal heiress and heirs, who jointly and in equal shares inherited the right, title and interest of Late Gopal Chandra Dey in the Mother Property, free from all encumbrances. The Said Property is the 1/3rd portion Gopal Chandra Dey's share in the Mother Property and also the subject matter of this conveyance.
- 5.1.4 **Absolute Ownership of Vendor:** In the circumstances mentioned above, the Vendor has become the undisputed and absolute owner of the First Property, the Second Property, the Third Property, the Fourth Property, the Fifth Property and the Sixth Property, comprised in the Said Property, free from all encumbrances.
- 5.1.5 **Power of Attorney by Vendor:** By a General Power of Attorney [**POA**] dated 13th December, 2012, registered in the Office of Additional District Sub-Registrar, Baruipur, South 24 Parganas, in Book No. IV, CD Volume No. 4, at Pages 2490 to 2498, being Deed No. 01785 for the year 2012, the Vendor appointed, constituted and nominated Jayanta Kumar Mondal, as his true and lawful attorney and empowered/authorized him to execute proper deed of conveyance in order to convey and transfer the balance of the Said Property in favour of any intending purchaser/s. The POA is valid and subsisting and has not been revoked or rescinded by the Vendor.
- 5.2 **Representations, Warranties and Covenants Regarding Encumbrances:** The Vendor represents, warrants and covenants regarding encumbrances as follows:
- 5.2.1 **No Acquisition/Requisition:** The Vendor has not received any notice from any authority for acquisition, requisition or vesting of the Said Property and declares that the Said Property is not affected by any scheme of the *Panchayet* Authority or Government or any Statutory Body.
- 5.2.2 **No Excess Land:** The Vendor does not hold any excess vacant land under the Urban Land (Ceiling and Regulation) Act, 1976 or any excess land under the West Bengal Land Reforms Act, 1955 or the West Bengal Estates Acquisition Act, 1953.
- 5.2.3 **No Encumbrance by Act of Vendor:** The Vendor has not at any time done or executed or knowingly suffered or been party or privy to any act, deed, matter or thing, including grant of right of easement, whereby the Said Property or any part thereof can or may be impeached, encumbered or affected in title.







Addl. District Sub-Registrar
Barurpur, South 24 Parganas

15 DEC 2012

- 5.2.4 **Right, Power and Authority to Sell:** The Vendor has good right, full power, absolute authority and indefeasible title to grant, sell, convey, transfer, assign and assure the Said Property to the Purchasers.
- 5.2.5 **No Dues:** No tax in respect of the Said Property is due to the local authority and/or any other authority or authorities and no Certificate Case is pending for realization of any dues from the Vendor.
- 5.2.6 **No Right of Pre-emption:** No person or persons whosoever have/had/has any right of pre-emption over and in respect of the Said Property or any part thereof.
- 5.2.7 **No Mortgage:** No mortgage or charge has been created by the Vendor by depositing the title deeds or otherwise over and in respect of the Said Property or any part thereof.
- 5.2.8 **Free From All Encumbrances:** The Said Property is now free from all claims, demands, encumbrances, mortgages, charges, liens, attachments, *lis pendens*, uses, *debutters*, trusts, prohibitions, Income Tax attachments, financial institution charges, statutory prohibitions, acquisitions, requisitions, vestings, *bargadars* and liabilities whatsoever or howsoever made or suffered by the Vendor or any person or persons having or lawfully, rightfully or equitably claiming any estate or interest therein through, under or in trust for the Vendor or the Vendor's predecessors-in-title and the title of the Vendor to the Said Property is free, clear and marketable.
- 5.2.9 **No Personal Guarantee:** The Said Property is not affected by or subject to any personal guarantee for securing any financial accommodation.
- 5.2.10 **No Bar by Court Order or Statutory Authority:** There is no order of Court or any other statutory authority prohibiting the Vendor from selling, transferring and/or alienating the Said Property or any part thereof.

6. Basic Understanding

- 6.1 **Agreement to Sell and Purchase:** The basic understanding between the Parties is that the Vendor will sell the Said Property to the Purchasers free from all encumbrances of any and every nature whatsoever and with good, bankable and marketable title and **together with** *khas*, vacant, peaceful and physical possession and the Purchasers will purchase the same on the representations, warranties and covenants mentioned in Clauses 5.1 and 5.2 and their sub-clauses mentioned above (collectively **Representations**).
- 6.2 **Surrender of Rights by Pushpadant Infrastructure Limited:** Pushpadant Infrastructure Limited, having its registered office at Room No. 205, 2nd Floor, 10A, Hospital Street, Police Station Bowbazar, Kolkata-700072 [**PAN AAFCP1441G**] has been claiming possessory right over the Said Property but by virtue of commercial negotiation and amicable settlement, Pushpadant Infrastructure Limited hereby surrenders/releases such claims in favour of the Purchasers.

7. Transfer

- 7.1 **Hereby Made:** The Vendor hereby sells, conveys and transfers to the Purchasers the entirety of the Vendor's right, title and interest of whatsoever or howsoever nature in the Said Property more fully described in the **2nd Schedule** below, being **(1)** the First Property, i.e. land classified as *sali* (agricultural) measuring 0.7036 (zero point







Addl. District Sub-Registrar
Barruipur, South 24 Parganas

15 DEC 2012

seven zero three six) decimal, out of 19 (nineteen) decimal, being a portion of R.S./L.R. *Dag* No. 34, recorded in L.R. *Khatian* No. 493, *Mouza* Hariharpur, J.L. No. 11, Police Station Baruipur, within the jurisdiction of HGP, Sub-Registration District Baruipur, District South 24 Parganas, more fully described in **Part I** of the **1st Schedule** below, the said R.S./L.R. *Dag* No. 34 being delineated and demarcated on the **Plan** annexed hereto and bordered in colour **Red** thereon **And (2)** the Second Property, i.e. land classified as *sali* (agricultural) measuring 0.8147 (zero point eight one four seven) decimal, more or less, out of 22 (twenty two) decimal, being a portion of R.S./L.R. *Dag* No. 43, recorded in L.R. *Khatian* No. 493, *Mouza* Hariharpur, J.L. No. 11, Police Station Baruipur, within the jurisdiction of HGP, Sub-Registration District Baruipur, District South 24 Parganas, more fully described in **Part II** of the **1st Schedule** below, the said R.S./L.R. *Dag* No. 43 being delineated and demarcated on the **Plan** annexed hereto and bordered in colour **Red** thereon **And (3)** the Third Property, i.e. land classified as *sali* (agricultural) measuring 1.7406 (one point seven four zero six) decimal, more or less, out of 47 (forty seven) decimal, being a portion of R.S./L.R. *Dag* No. 45, recorded in L.R. *Khatian* No. 493, *Mouza* Hariharpur, J.L. No. 11, Police Station Baruipur, within the jurisdiction of HGP, Sub-Registration District Baruipur, District South 24 Parganas, more fully described in **Part III** of the **1st Schedule** below, the said R.S./L.R. *Dag* No. 45 being delineated and demarcated on the **Plan** annexed hereto and bordered in colour **Red** thereon **And (4)** the Fourth Property, i.e. land classified as *sali* (agricultural) measuring 1.9628 (one point nine six two eight) decimal, more or less, out of 53 (fifty three) decimal, being a portion of R.S./L.R. *Dag* No. 73, recorded in L.R. *Khatian* No. 493, *Mouza* Hariharpur, J.L. No. 11, Police Station Baruipur, within the jurisdiction of HGP, Sub-Registration District Baruipur, District South 24 Parganas, more fully described in **Part IV** of the **1st Schedule** below, the said R.S./L.R. *Dag* No. 73 being delineated and demarcated on the **Plan** annexed hereto and bordered in colour **Red** thereon **And (5)** the Fifth Property, i.e. land classified as *sali* (agricultural) measuring 0.5185 (zero point five one eight five) decimal, more or less, out of 14 (fourteen) decimal, being a portion of R.S./L.R. *Dag* No. 85, recorded in L.R. *Khatian* No. 493, *Mouza* Hariharpur, J.L. No. 11, Police Station Baruipur, within the jurisdiction of HGP, Sub-Registration District Baruipur, District South 24 Parganas, more fully described in **Part V** of the **1st Schedule** below, the said R.S./L.R. *Dag* No. 85 being delineated and demarcated on the **Plan** annexed hereto and bordered in colour **Red** thereon **And (6)** the Sixth Property, i.e. land classified as *sali* (agricultural) measuring 2.185 (two point one eight five) decimal, more or less, out of 59 (fifty nine) decimal, being a portion of R.S./L.R. *Dag* No. 86, recorded in L.R. *Khatian* No. 493, *Mouza* Hariharpur, J.L. No. 11, Police Station Baruipur, within the jurisdiction of HGP, Sub-Registration District Baruipur, District South 24 Parganas, more fully described in **Part VI** of the **1st Schedule** below, the said R.S./L.R. *Dag* No. 86 being delineated and demarcated on the **Plan** annexed hereto and bordered in colour **Red** thereon, **together with** all title, benefits, easements, authorities, claims, demands; usufructs, tangible and intangible rights of whatsoever or howsoever nature of the Vendor in the Said Property and appurtenances and inheritances for access and user thereof, free from all encumbrances.

7.2 **Total Consideration:** The aforesaid transfer is being made in consideration of a sum of Rs.5,00,000/- (Rupees five lac) paid by the Purchasers to the Vendor, receipt of which the Vendor hereby as well as by the Receipt and Memo of Consideration hereunder written, admits and acknowledges.

8. Terms of Transfer

8.1 **Salient Terms:** The transfer being effected by this Conveyance is:






f
Addl. District Sub-Registrar
Baripur, South 24 Parganas

15 DEC 2012

- 8.1.1 **Sale:** a sale within the meaning of the Transfer of Property Act, 1882.
- 8.1.2 **Absolute:** absolute, irreversible and perpetual.
- 8.1.3 **Free from Encumbrances:** free from all claims, demands, encumbrances, mortgages, charges, liens, attachments, lis pendens, uses, *debutters*, trusts, prohibitions, Income Tax attachments, financial institution charges, statutory prohibitions, acquisitions, requisitions, vestings, *bargadars* and liabilities whatsoever or howsoever made or suffered by the Vendor or any person or persons having or lawfully, rightfully or equitably claiming any estate or interest therein through, under or in trust for the Vendor or the Vendor's predecessors-in-title.
- 8.1.4 **Together with All Other Appurtenances:** together with all other rights the Vendor has in the Said Property and all other appurtenances including but not limited to customary and other rights of easements for beneficial use of the Said Property.
- 8.2 **Subject to:** The transfer being effected by this Conveyance is subject to:
- 8.2.1 **Indemnification:** Indemnification by the Vendor about the correctness of the Vendor's title and authority to sell and this Conveyance is being accepted by the Purchasers on such express indemnification by the Vendor about the correctness of the Vendor's title, which if found defective or untrue at any time, the Vendor shall, at the costs, expenses, risk and responsibility of the Vendor, forthwith take all necessary steps to remove and/or rectify.
- 8.2.2 **Transfer of Property Act:** All obligations and duties of vendor and vendee as provided in the Transfer of Property Act, 1882, save as contracted to the contrary hereunder.
- 8.3 **Delivery of Possession:** *Khas*, vacant, peaceful and physical possession of the Said Property have been handed over by the Vendor to the Purchasers.
- 8.4 **Outgoings:** All statutory revenue, cess, taxes, surcharge, outgoing and levies of or on the Said Property, relating to the period till the date of this Conveyance, whether as yet demanded or not, shall be borne, paid and discharged by the Vendor, with regard to which the Vendor hereby indemnifies and agrees to keep the Purchasers fully and comprehensively saved, harmless and indemnified.
- 8.5 **Holding Possession:** The Vendor hereby covenants that the Purchasers and their successors-in-interest and assigns shall and may, from time to time, and at all times hereafter, peacefully and quietly enter into, hold, possess, use and enjoy the Said Property and every part thereof and receive rents, issues and profits thereof and all other benefits, rights and properties hereby granted, sold, conveyed, transferred, assigned and assured or expressed or intended so to be unto and to the Purchasers, without any lawful eviction, hindrance, interruption, disturbance, claim or demand whatsoever from or by the Vendor or any person or persons lawfully or equitably claiming any right or estate therein from under or in trust from the Vendor.
- 8.6 **Indemnity:** The Vendor hereby covenants that the Vendor or any person claiming under the Vendor in law, trust and equity shall, at all times hereafter, indemnify and keep indemnified the Purchasers and/or the Purchasers' successors-in-interest and assigns, of, from and against any loss, damage, costs, charges and expenses which may





Addl. District Sub-Registrar
Bauripur, South 24 Parganas

15 DEC 2012

be suffered by the Purchasers and/or the Purchasers' successors-in-interest and assigns by reason of any encumbrance on the Said Property.

- 8.7 **No Objection to Mutation:** The Vendor declares that the Purchaser' shall be fully entitled to mutate the Purchasers' name in all public and statutory records and the Vendor hereby expressly (1) consents to the same and (2) appoints the Purchasers as the constituted attorneys of the Vendor and empowers and authorizes the Purchasers to sign all papers and documents and take all steps whatsoever or howsoever in this regard. Notwithstanding such grant of powers and authorities, the Vendor undertakes to cooperate with the Purchasers in all respect for causing mutation of the Said Property in the name of the Purchasers and in this regard shall sign all documents and papers as required by the Purchasers.
- 8.8 **Further Acts:** The Vendor hereby covenants that the Vendor or any person claiming under them, shall and will from time to time and at all times hereafter, upon every request and at the cost of the Purchasers and/or their successors-in-interest and assigns, do and execute or cause to be done and executed all such acts, deeds and things for further or more perfectly assuring the title of the Said Property.

1st Schedule
Part I
(First Property)

Land classified as *sali* (agricultural) measuring 0.7036 (zero point seven zero three six) decimal, out of 19 (nineteen) decimal, being a portion of R.S./L.R. *Dag* No. 34, recorded in L.R. *Khatian* No. 493, *Mouza* Hariharpur, J.L. No. 11, Police Station Baruipur, within the jurisdiction of Hariharpur *Gram Panchayet*, Sub-Registration District Baruipur, District South 24 Parganas, the said *Dag* No. 34 being delineated and demarcated on the **Plan** annexed hereto and bordered in colour **Red** thereon and butted and bounded as follows:

- On the North** : By R.S./L.R. *Dag* Nos. 35 and 36
- On the East** : By R.S./L.R. *Dag* Nos. 32 and 33
- On the South** : By R.S./L.R. *Dag* No. 41
- On the West** : By R.S./L.R. *Dag* Nos. 37 and 38

Part II
(Second Property)

Land classified as *sali* (agricultural) measuring 0.8147 (zero point eight one four seven) decimal, more or less, out of 22 (twenty two) decimal, being a portion of R.S./L.R. *Dag* No. 43, recorded in L.R. *Khatian* No. 493, *Mouza* Hariharpur, J.L. No. 11, Police Station Baruipur, within the jurisdiction of Hariharpur *Gram Panchayet*, Sub-Registration District Baruipur, District South 24 Parganas, the said *Dag* No. 43 being delineated and demarcated on the **Plan** annexed hereto and bordered in colour **Red** thereon and butted and bounded as follows:







Addl. District Sub-Registrar
Bauripur, South 24 Parganas

15 DEC 2012

- On the North** : By R.S./L.R. *Dag* No. 42
On the East : By R.S./L.R. *Dag* No. 44
On the South : By R.S./L.R. *Dag* Nos. 66 and 67
On the West : By R.S./L.R. *Dag* No. 40

Part III
(Third Property)

Land classified as *sali* (agricultural) measuring 1.7406 (one point seven four zero six) decimal, more or less, out of 47 (forty seven) decimal, being a portion of R.S./L.R. *Dag* No. 45, recorded in L.R. *Khatian* No. 493, *Mouza* Hariharpur, J.L. No. 11, Police Station Baruipur, within the jurisdiction of Hariharpur *Gram Panchayet*, Sub-Registration District Baruipur, District South 24 Parganas, the said *Dag* No. 45 being delineated and demarcated on the **Plan** annexed hereto and bordered in colour **Red** thereon and butted and bounded as follows:

- On the North** : By R.S./L.R. *Dag* No. 46
On the East : By R.S./L.R. *Dag* No. 53
On the South : By R.S./L.R. *Dag* No. 54
On the West : By R.S./L.R. *Dag* No. 44

Part IV
(Fourth Property)

Land classified as *sali* (agricultural) measuring 1.9628 (one point nine six two eight) decimal, more or less, out of 53 (fifty three) decimal, being a portion of R.S./L.R. *Dag* No. 73, recorded in L.R. *Khatian* No. 493, *Mouza* Hariharpur, J.L. No. 11, Police Station Baruipur, within the jurisdiction of Hariharpur *Gram Panchayet*, Sub-Registration District Baruipur, District South 24 Parganas, the said *Dag* No. 73 being delineated and demarcated on the **Plan** annexed hereto and bordered in colour **Red** thereon and butted and bounded as follows:

- On the North** : By R.S./L.R. *Dag* Nos. 39 and 40
On the East : By R.S./L.R. *Dag* No. 72
On the South : By R.S./L.R. *Dag* No. 75
On the West : By Road

[Handwritten signatures]

[Handwritten signature]



Addl. District Sub-Registrar
Bauripur, South 24 Parganas

15 DEC 2012

Part V
(Fifth Property)

Land classified as *sali* (agricultural) measuring 0.5185 (zero point five one eight five) decimal, more or less, out of 14 (fourteen) decimal, being a portion of R.S./L.R. *Dag* No. 85, recorded in L.R. *Khatian* No. 493, *Mouza* Hariharpur, J.L. No. 11, Police Station Baruipur, within the jurisdiction of Hariharpur *Gram Panchayet*, Sub-Registration District Baruipur, District South 24 Parganaś, the said *Dag* No. 85 being delineated and demarcated on the **Plan** annexed hereto and bordered in colour **Red** thereon and butted and bounded as follows:

- On the North** : By R.S./L.R. *Dag* No. 79
- On the East** : By R.S./L.R. *Dag* No. 86
- On the South** : By R.S./L.R. *Dag* No. 84
- On the West** : By Road

Part VI
(Sixth Property)

Land classified as *sali* (agricultural) measuring 2.185 (two point one eight five) decimal, more or less, out of 59 (fifty nine) decimal, being a portion of R.S./L.R. *Dag* No. 86, recorded in L.R. *Khatian* No. 493, *Mouza* Hariharpur, J.L. No. 11, Police Station Baruipur, within the jurisdiction of Hariharpur *Gram Panchayet*, Sub-Registration District Baruipur, District South 24 Parganas, the said *Dag* No. 86 being delineated and demarcated on the **Plan** annexed hereto and bordered in colour **Red** thereon and butted and bounded as follows:

- On the North** : By R.S./L.R. *Dag* No.71
- On the East** : By R.S./L.R. *Dag* Nos.70 and 87
- On the South** : By portion of land belonging to *Mouza* Khas Mallick
- On the West** : By R.S./L.R. *Dag* Nos. 79 and 85

2nd Schedule
(Said Property)
[Subject matter of Sale]

Land classified as *sali* (agricultural) measuring 0.7036 (zero point seven zero three six) decimal, out of 19 (nineteen) decimal, being a portion of R.S./L.R. *Dag* No. 34, recorded in L.R. *Khatian* No. 493, *Mouza* Hariharpur, J.L. No. 11, Police Station Baruipur, within the jurisdiction of Hariharpur *Gram Panchayet*, Sub-Registration District Baruipur, District South 24 Parganas and described in **Part-I** of the **1st Schedule** above.



Addl. District Sub-Registrar
Bauripur, South 24 Parganas

15 DEC 2012

Land classified as *sali* (agricultural) measuring 0.8147 (zero point eight one four seven) decimal, more or less, out of 22 (twenty two) decimal, being a portion of R.S./L.R. *Dag* No. 43, recorded in L.R. *Khatian* No. 493, *Mouza* Hariharpur, J.L. No. 11, Police Station Baruipur, within the jurisdiction of Hariharpur *Gram Panchayet*, Sub-Registration District Baruipur, District South 24 Parganas and described in **Part-II** of the **1st Schedule** above.

Land classified as *sali* (agricultural) measuring 1.7406 (one point seven four zero six) decimal, more or less, out of 47 (forty seven) decimal, being a portion of R.S./L.R. *Dag* No. 45, recorded in L.R. *Khatian* No. 493, *Mouza* Hariharpur, J.L. No. 11, Police Station Baruipur, within the jurisdiction of Hariharpur *Gram Panchayet*, Sub-Registration District Baruipur, District South 24 Parganas and described in **Part-III** of the **1st Schedule** above.

Land classified as *sali* (agricultural) measuring 1.9628 (one point nine six two eight) decimal, more or less, out of 53 (fifty three) decimal, being a portion of R.S./L.R. *Dag* No. 73, recorded in L.R. *Khatian* No. 493, *Mouza* Hariharpur, J.L. No. 11, Police Station Baruipur, within the jurisdiction of Hariharpur *Grām Panchayet*, Sub-Registration District Baruipur, District South 24 Parganas and described in **Part-IV** of the **1st Schedule** above.

Land classified as *sali* (agricultural) measuring 0.5185 (zero point five one eight five) decimal, more or less, out of 14 (fourteen) decimal, being a portion of R.S./L.R. *Dag* No. 85, recorded in L.R. *Khatian* No. 493, *Mouza* Hariharpur, J.L. No. 11, Police Station Baruipur, within the jurisdiction of Hariharpur *Gram Panchayet*, Sub-Registration District Baruipur, District South 24 Parganas and described in **Part-V** of the **1st Schedule** above.

Land classified as *sali* (agricultural) measuring 2.185 (two point one eight five) decimal, more or less, out of 59 (fifty nine) decimal, being a portion of R.S./L.R. *Dag* No. 86, recorded in L.R. *Khatian* No. 493, *Mouza* Hariharpur, J.L. No. 11, Police Station Baruipur, within the jurisdiction of Hariharpur *Gram Panchayet*, Sub-Registration District Baruipur, District South 24 Parganas and described in **Part-V** of the **1st Schedule** above.

Together with all title, benefits, easement, authorities, claims, demands, usufructs, tangible and intangible rights of whatsoever or howsoever nature of the Vendor in the Said Property and appurtenances and inheritances for access and user thereof.

The details of the Said Property are tabulated below:

<i>Mouza</i>	L.R. <i>Dag</i> No.	L.R. <i>Khatian</i> No.	Total Area of <i>Dag</i> (in decimal)	Total Area sold as per <i>Parcha</i> (in decimal)	Total Area sold as per share in <i>Parcha</i> (in decimal)	Name of the Recorded Owner
Hariharpur	34	493	19	0.67	0.7036	Dhirendra Nath Dey
Hariharpur	43	493	22	0.78	0.8147	Dhirendra Nath Dey
Hariharpur	45	493	47	1.80	1.7406	Dhirendra Nath Dey
Hariharpur	73	493	53	1.90	1.9628	Dhirendra Nath Dey

Mouza

Dey



Adl. Dist. Sub-Registrar
Baripur, South 24 Parganas

15 DEC 2012

Hariharpur	85	493	14	0.56	0.5185	Dhirendra Nath Dey
Hariharpur	86	493	59	2.22	2.185	Dhirendra Nath Dey
			Total	7.93	7.9252	

9. Execution and Delivery

9.1 **In Witness Whereof** the Parties have executed and delivered this Conveyance on the date mentioned above.

Jayanta Kumar Mondal
Mondal
[Jayanta Kumar Mondal alias Bapi Mondal as the constituted attorney of Ranjit Dey]
[Vendor]

BROAD TIE UP PRIVATE LIMITED
Sulabate Chakraborty
[Broad Tie Up Private Limited]
[Authorized Signatory]
[Purchasers]

MAJESTIC CONCLAVE PVT. LTD.
Arshad Khan Sultan
[Majestic Conclave Private Limited]
[Authorized Signatory]

Witnesses:

Signature: *Saidul Islam Sekh*
 Name: *Saidul Islam Sekh*
 Father's Name: *Nusrat Islam Sekh*
 Address: *vill - Haswiharipur, P.O - Mallikpur, P.S - Basuripur,*

~~Signature: *Rafik Molla*
Bapi Mondal
Abubakar Molla
Bapi Mondal Rafik Molla
Dehimeedan Molla
Krishna Pada Mondal
 Address: *vill - Basuripur P.O Gobindapur, P.S. Sonarpur Cat - 145*
Rafik Molla
Rafik Molla
Abubakar Molla
vill - Dehimeedan Molla
PO - Dakshin Gobindapur
PS - Basuripur~~



Addl. District Sub-Registrar
Bauripur, South 24 Parganas

15 DEC 2012

Receipt and Memo of Consideration

Received from the within named Purchasers the within mentioned sum of **Rs.5,00,000/- (Rupees five lac)** towards full and final payment of the Total Consideration for sale of the Said Property described in the **Schedule** above, in the following manner:

Mode	Date	Bank	Amount (Rs.)
By Pay Order vide No.			
		Total	5,00,000/-

Jayanta Kumar Mondal

**[Jayanta Kumar Mondal alias Bapi Mondal as the constituted attorney of Ranjit Dey]
[Vendor]**

Witnesses:

Signature Saidul Islam Sekh Signature ~~Saidul Islam Sekh~~ Rafik Molla
Name: Saidul Islam Sekh Name: Rafik Molla



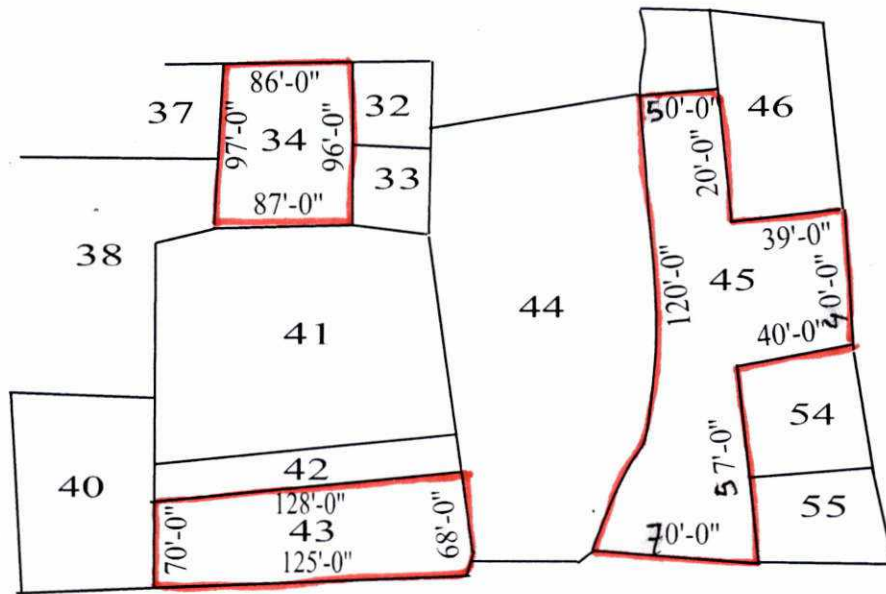
Addl. District Sub-Registrar
Bauripur, South 24 Parganas

15 DEC 2012

SITE PLAN

SHOWING THE POSITION AT MOUZA - HARIHARPUR, J.L. NO. 11,
UNDER HARIHARPUR GRAMPANCHAYAT, P.S. - BARUIPUR, DIST.
- SOUTH 24 PARGANAS.

R.S. & L.R. DAG NO.	LAND AREA
34	19DEC
43	22DEC
45	47DEC



BROAD TOWER PRIVATE LIMITED

Subrata Chatterjee
Director
Authorised Signatory

MAJESTIC CONCLAVE PVT. LTD.

Arjun Kumar Ghosh
Authorised Signatory

Trace by

Goutam Saha
GOUTAM SAHA
L.B.S. NO- 52, BARUIPUR MUNICIPALITY
KACHARI BAZAR, KOLKATA-144
M.NO- 9051195202, 9432183987
9339758068, 9143011173

Jayanta Kumar Das



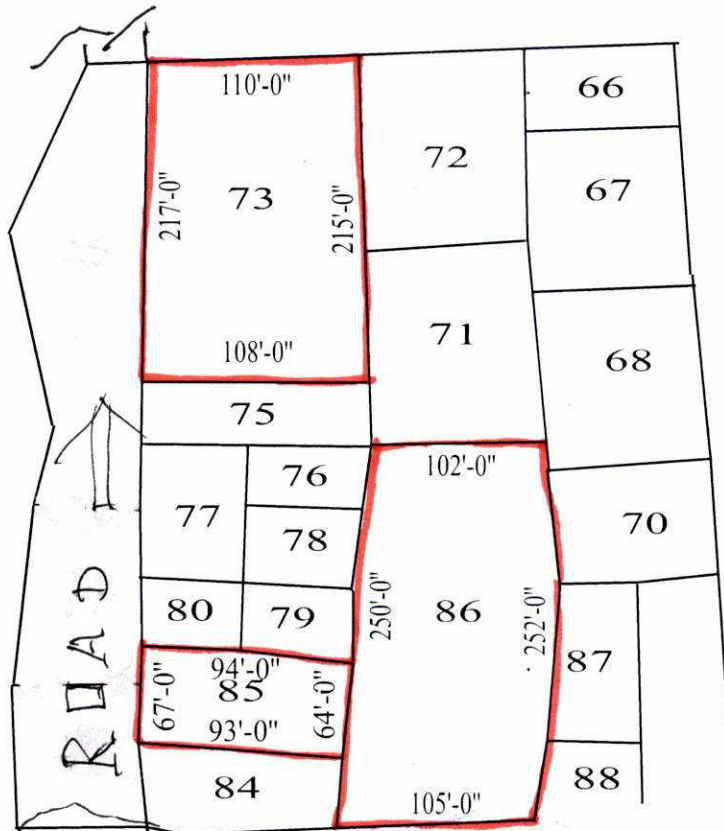
Addl. District Sub-Registrar
Bauripur, South 24 Parganas

15 DEC 2012

SITE PLAN

SHOWING THE POSITION AT MOUZA - HARIHARPUR, J.L. NO. 11, UNDER HARIHARPUR GRAMPANCHAYAT, P.S. - BARUIPUR, DIST. - SOUTH 24 PARGANAS.

R.S. & L.R. DAG NO.	LAND AREA
73	53DEC
85	14DEC
86	59DEC



BROAD TIE UP PRIVATE LIMITED

Subrata Chatterjee
Director
 Authorised Signatory

MAJESTIC CONCLAVE PVT. LTD.

Abhishek Kumar Mukherjee
 Authorised Signatory

Trace by

Goutam Saha
GOUTAM SAHA
 L.B.S. NO- 52, BARUIPUR MUNICIPALITY
 KACHARI BAZAR, KOLKATA-144
 M.NO- 9051195202, 9432183987
 9339758068, 9143011173


































Jayanta Kumar Mandal



Addl. District Sub-Registrar
Bauripur, South 24 Parganas

15 DEC 2012

SPECIMEN FORM TEN FINGER PRINTS

Sl. No.	Signature of the executants and/or purchaser Presentants					
						
		Little	Ring	Middle (Left Hand)	Fore	Thumb
	<i>Subrata Chandra Borah</i>					
		Thumb	Fore	Middle (Right Hand)	Ring	Little
						
		Little		Middle (Left Hand)	Fore	Thumb
	<i>Ashish Kumar Borah</i>					
		Thumb	Fore	Middle (Right Hand)	Ring	Little
						
		Little	Ring	Middle (Left Hand)	Fore	Thumb
	<i>Jayanta Kumar Borah</i>					
		Thumb	Fore	Middle (Right Hand)	Ring	Little



Addl. District Sub-Registrar
Bauripur, South 24 Parganas

15 DEC 2012



Government Of West Bengal
Office Of the A.D.S.R. BARUIPUR
District:-South 24-Parganas

Endorsement For Deed Number : I - 01924 of 2013
(Serial No. 00187 of 2013)

On 15/12/2012

Presentation(Under Section 52 & Rule 22A(3) 46(1),W.B. Registration Rules,1962)

Presented for registration at 20.00 hrs on :15/12/2012, at the Private residence by Subrata Chakraborty , one of the Claimants.

Admission of Execution(Under Section 58,W.B.Registration Rules,1962)

Execution is admitted on 15/12/2012 by

1. Subrata Chakraborty
Authorized Signatory, Broad Tie Up Pvt. Ltd., 99a, Park Street, Thana:-Park Street, District:-Kolkata, WEST BENGAL, India, Pin :-16.
, By Profession : Business
2. Ashok Kr. Poddar
Authorized Signatory, Majestic Conclave Pvt. Ltd, 31d, Chakraberia Road, Thana:-Bhowanipur, District:-Kolkata, WEST BENGAL, India, Pin :-25.
, By Profession : Business

Identified By Saidul Isalm Sekh, son of Nur Islam Sekh, Village:Hariparpur, Thana:-Baruipur, District:-South 24-Parganas, WEST BENGAL, India, , By Caste: Muslim, By Profession: Business.

Executed by Attorney

Execution by

1. Jayanta Kr. Mondal alias Bapi Mondal, son of Kalipada Mondal , Village:D. Gobindapur, Thana:-Sonarpur, District:-South 24-Parganas, WEST BENGAL, India, By Caste Hindu By Profession: Business,as the constituted attorney of Ranjit Dey is admitted by him.
Identified By Saidul Isalm Sekh, son of Nur Islam Sekh, Village:Hariparpur, Thana:-Baruipur, District:-South 24-Parganas, WEST BENGAL, India, , By Caste: Muslim, By Profession: Business.

(Panchali Munshi)
ADDITIONAL DISTRICT SUB-REGISTRAR

On 07/01/2013

Certificate of Market Value(WB PUVI rules of 2001)

Certified that the market value of this property which is the subject matter of the deed has been assessed at Rs.-8,64,568/-

Certified that the required stamp duty of this document is Rs.- 43238 /- and the Stamp duty paid as: Impresive Rs.- 20/-

(Panchali Munshi)
ADDITIONAL DISTRICT SUB-REGISTRAR

On 04/03/2013

Certificate of Admissibility(Rule 43,W.B. Registration Rules 1962)

(Panchali Munshi)
ADDITIONAL DISTRICT SUB-REGISTRAR





Government Of West Bengal
Office Of the A.D.S.R. BARUIPUR
District:-South 24-Parganas

Endorsement For Deed Number : I - 01924 of 2013
(Serial No. 00187 of 2013)

Admissible under rule 21 of West Bengal Registration Rule, 1962 duly stamped under schedule 1A, Article number : 23, 5 of Indian Stamp Act 1899. also under section 5 of West Bengal Land Reforms Act, 1955; Court fee stamp paid Rs.10/-

Payment of Fees:

Amount by Draft

Rs. 9511/- is paid , by the draft number 752221, Draft Date 10/01/2013, Bank Name State Bank of India, DALHOUSIE SQUARE, received on 04/03/2013

(Under Article : A(1) = 9504/- , E = 7/- on 04/03/2013)

Deficit stamp duty

Deficit stamp duty Rs. 43238/- is paid , by the draft number 752230, Draft Date 10/01/2013, Bank : State Bank of India, DALHOUSIE SQUARE, received on 04/03/2013

(Panchali Munshi)
ADDITIONAL DISTRICT SUB-REGISTRAR

(Panchali Munshi)

ADDITIONAL DISTRICT SUB-REGISTRAR



Certificate of Registration under section 60 and Rule 69.

Registered in Book - I

CD Volume number 5

Page from 3420 to 3439

being No 01924 for the year 2013.



(Panchali Munshi) 06-March-2013
ADDITIONAL DISTRICT SUB-REGISTRAR
Office of the A.D.S.R. BARUIPUR
West Bengal